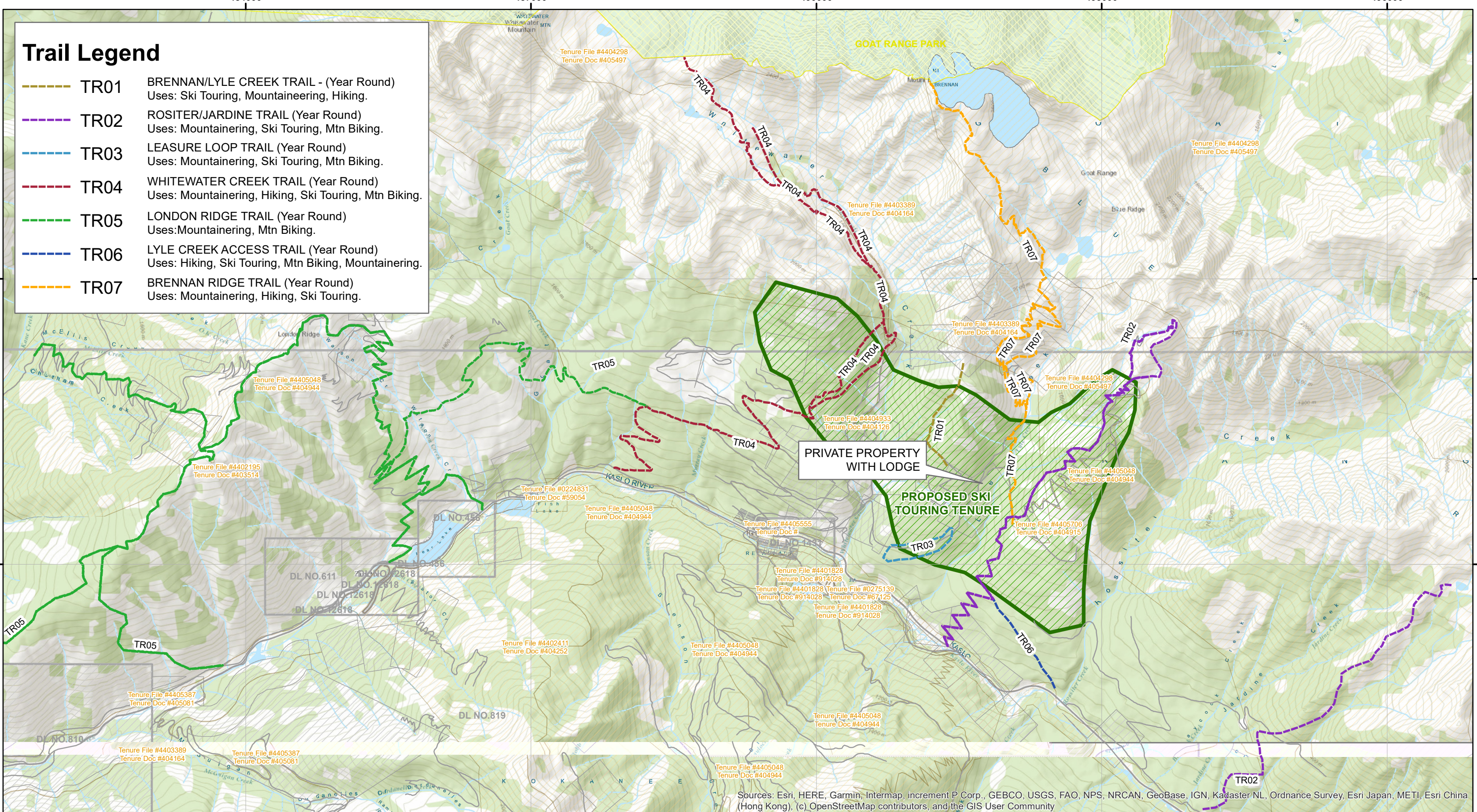


Trail Legend

- - - TR01 BRENNAN/LYLE CREEK TRAIL - (Year Round)
Uses: Ski Touring, Mountaineering, Hiking.
- - - TR02 ROSITER/JARDINE TRAIL (Year Round)
Uses: Mountaineering, Ski Touring, Mtn Biking.
- - - TR03 LEASURE LOOP TRAIL (Year Round)
Uses: Mountaineering, Ski Touring, Mtn Biking.
- - - TR04 WHITEWATER CREEK TRAIL (Year Round)
Uses: Mountaineering, Hiking, Ski Touring, Mtn Biking.
- - - TR05 LONDON RIDGE TRAIL (Year Round)
Uses: Mountaineering, Mtn Biking.
- - - TR06 LYLE CREEK ACCESS TRAIL (Year Round)
Uses: Hiking, Ski Touring, Mtn Biking, Mountaineering.
- - - TR07 BRENNAN RIDGE TRAIL (Year Round)
Uses: Mountaineering, Hiking, Ski Touring.



PRIVATE PROPERTY WITH LODGE


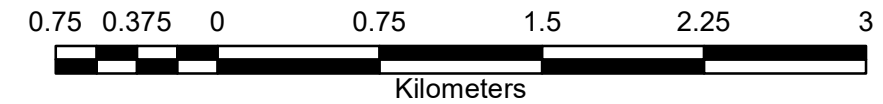
PROPOSED SKI TOURING TENURE

Sources: Esri, HERE, Garmin, Intermap, increment P Corp., GEBCO, USGS, FAO, NPS, NRCAN, GeoBase, IGN, Kadaster NL, Ordnance Survey, Esri Japan, METI, Esri China (Hong Kong), (c) OpenStreetMap contributors, and the GIS User Community

Legend

- ▨ Proposed Ski Touring Tenure
- ▨ Provincial Park
- Streams
- ▨ Existing Tenure
- ▨ Property Boundaries
- Lakes
- District Lot
- Secondary Roads

LYLE CREEK TENURE APPLICATION



Coordinate System: NAD 1983 UTM Zone 11N
Projection: Transverse Mercator
Datum: North American 1983